

LEGENDA


Area da riorganizzare



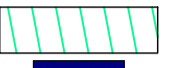
Ampliamento perimetro cimitero




Area a verde



Area a parcheggio



Cappelle gentilizie



Tombe ipogee



(a norma art. 16 c.4 R.R. 6/2004)

Tombe ipogee da riorganizzare



Campo di inumazione




Campo di inum. mineralizzazione



Loculi



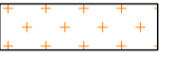
Cellette per ossari-cinerari



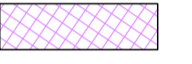
Ossario e cinerario comune



Giardino delle rimembranze

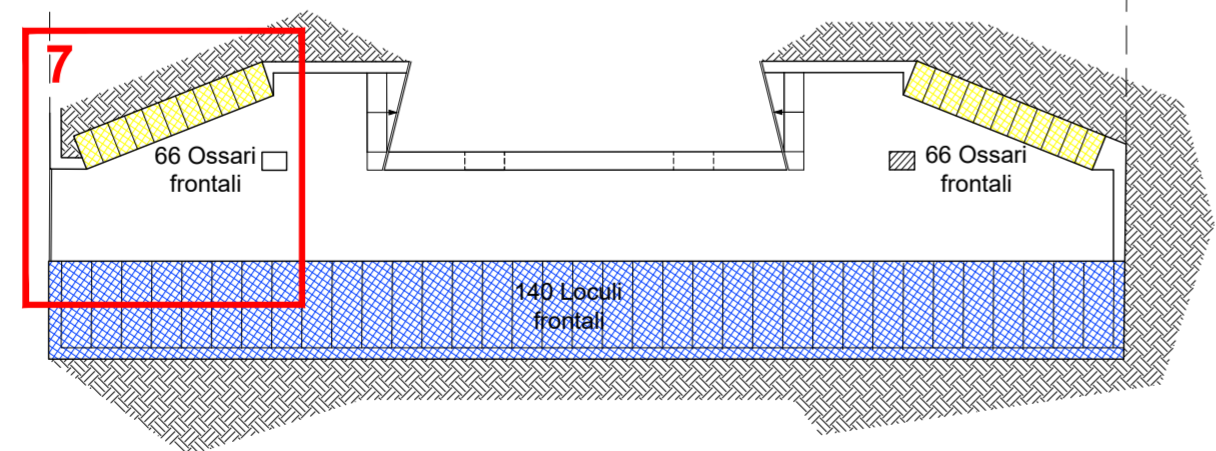
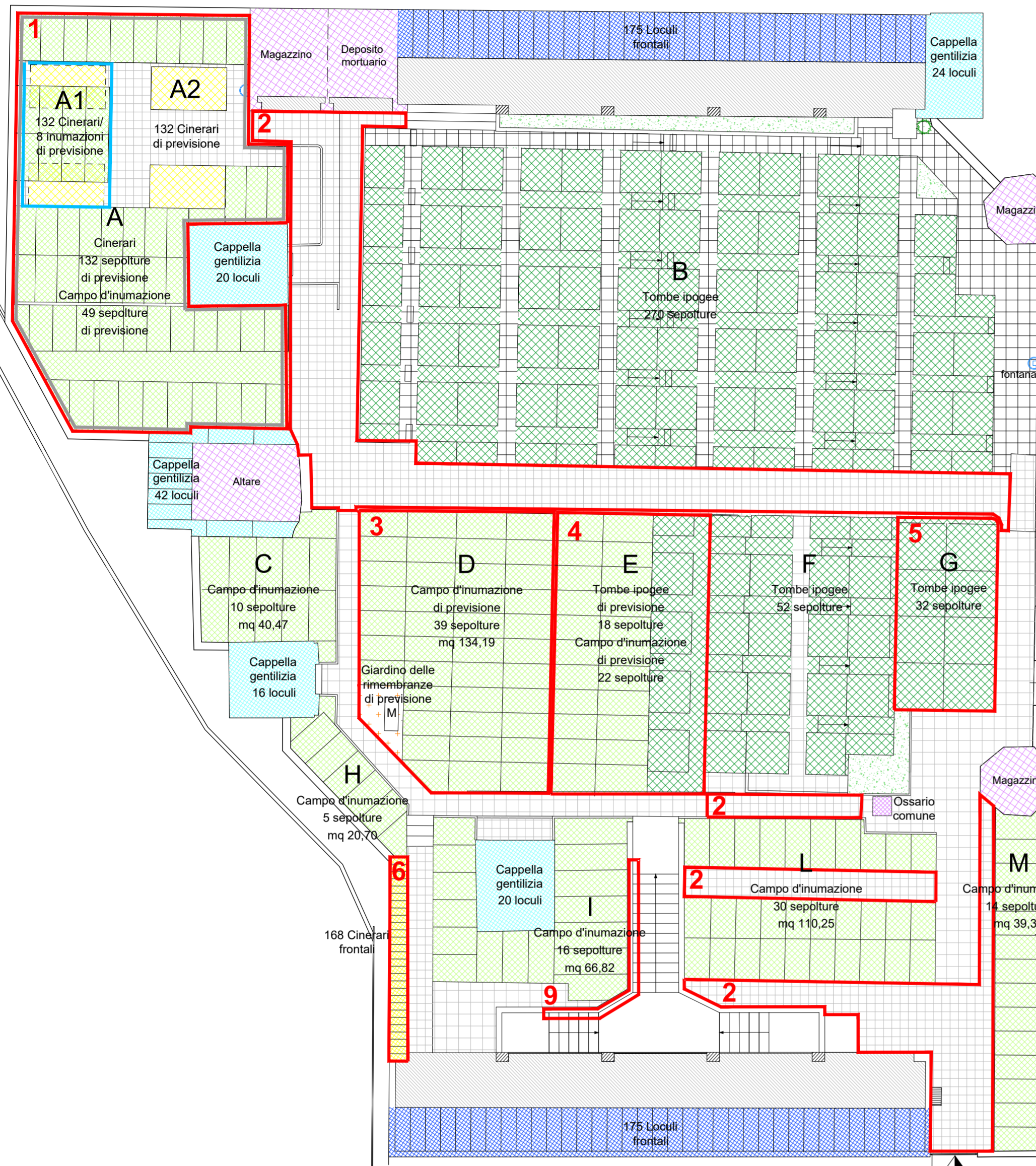


Strutture accessorie



(deposito, magazzino, ecc...)

Fontanella



PLANIMETRIA GENERALE  
Cimitero di Ardesio  
scala 1:200

PIANO INTERRATO  
Cimitero di Ardesio  
scala 1:200



P.R.C.  
PIANO REGOLATORE CIMITERIALE

CIMITERO DI ARDESIO

TAVOLA:

04

Oggetto: ZONIZZAZIONE CIMITERO:  
Planimetria generale

Il progettista:  
ARCHITETTO ANDREA ZUCHELLI  
Via A. Locatelli, n. 20 - 24020 Ardesio (BG)  
tel. 347 1458647 - e-mail: andreazucchelli@libero.it

Data: aprile 2021

Scala: 1 : 200

Cod.Comm.: Rev.: File: