PROVINCIA DELLA GALLURA NORD-EST SARDEGNA - A0G0P5R - REG_PROT - 0003237 - Uscita - 17/02/2026 - 15:50

INTERVENTO 20

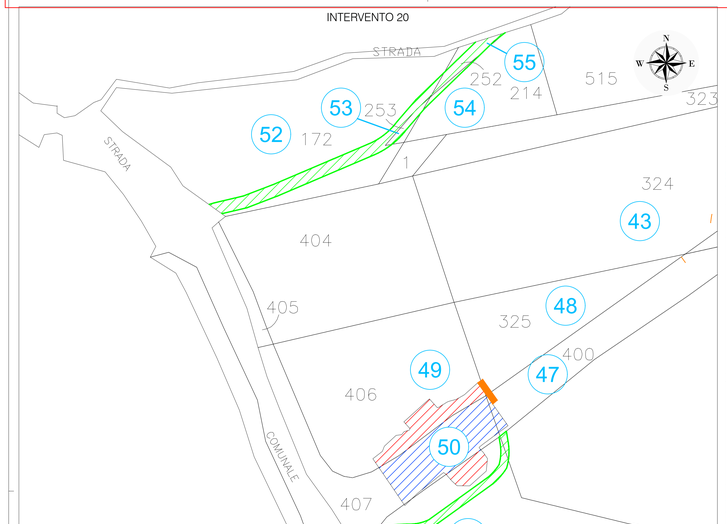

INTERVENTO 19

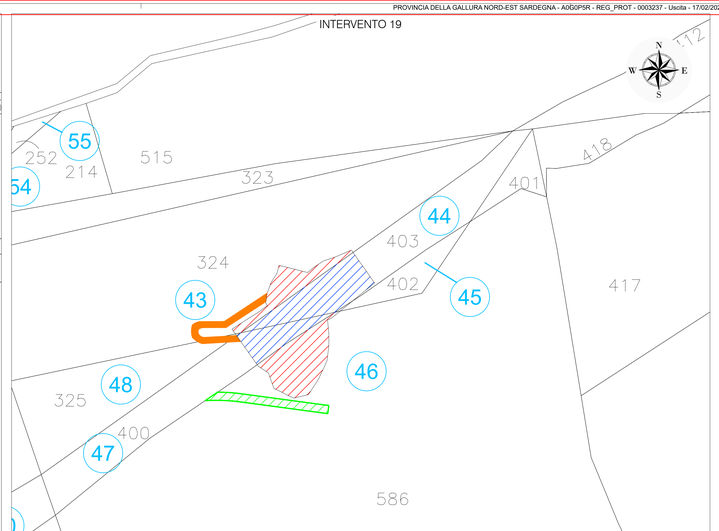

INTERVENTO 18

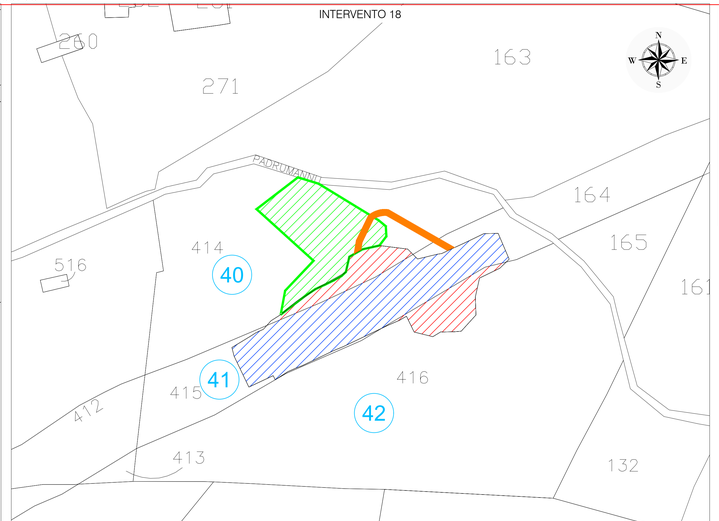

KEY PLAN

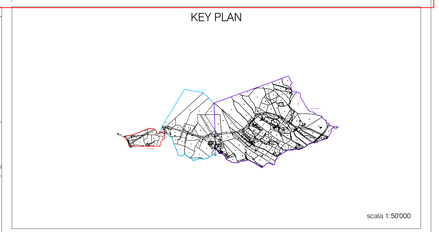

LEGENDA

- Telti foglio 3
- Telti foglio 6
- Olbia foglio 19
- Area in esproprio su proprietà privata
- Area ricadente su ingombro stradale intestato a proprietà privata
- Area in occupazione temporanea
- N — Numero di piano elenco ditte
- Strada di passaggio per manutenzione - servitù

INTERVENTO 14

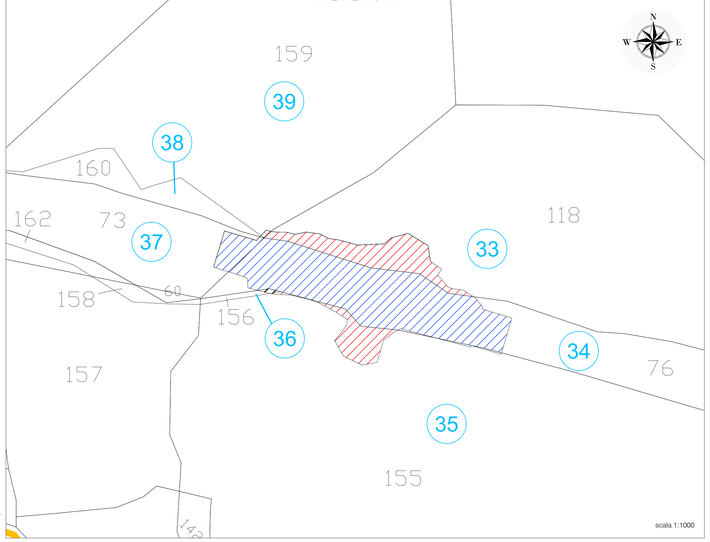

INTERVENTO 11

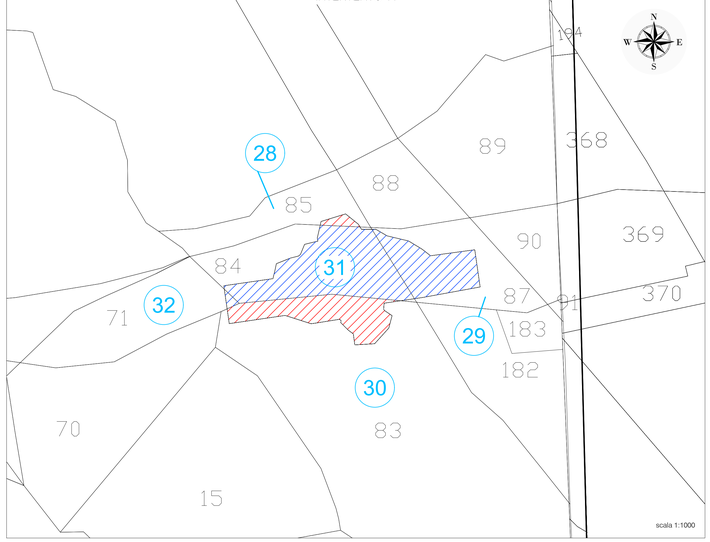

INTERVENTO 8

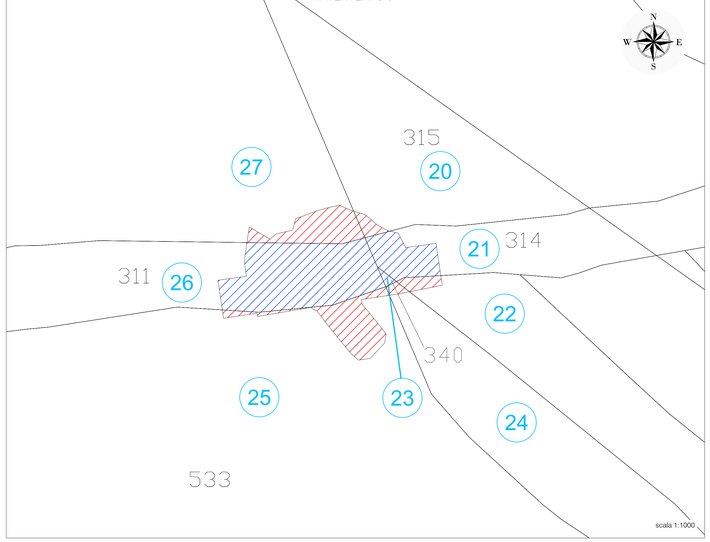

INTERVENTO 3

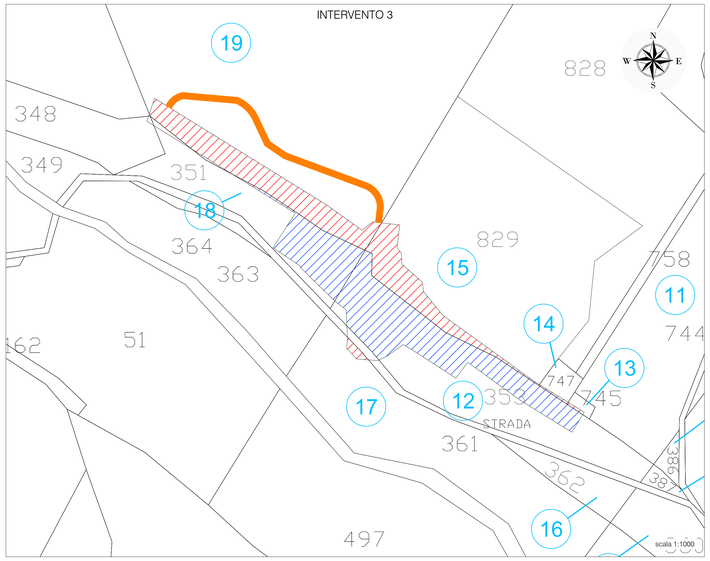

INTERVENTO 2

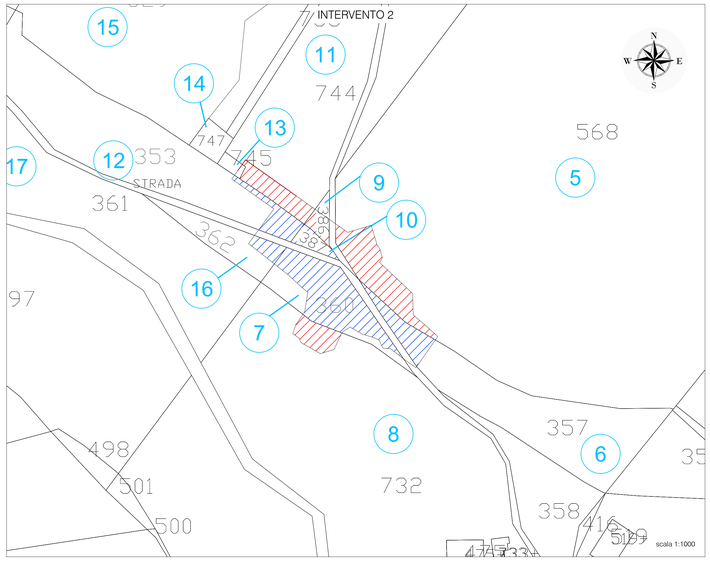

INTERVENTO 1

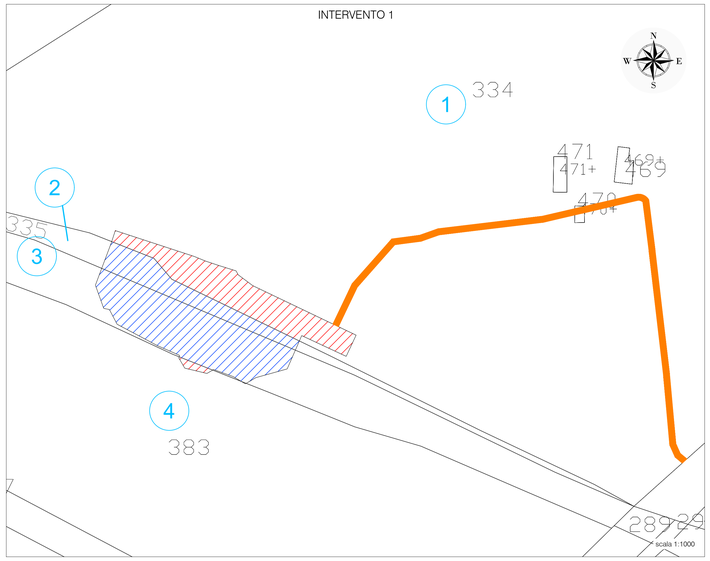

PROVINCIA DI SASSARI
ZONA OMOGENEA OLBIA TEMPIO

SP 38 OLBIA - TEMPIO ADEGUAMENTO E MESSA IN SICUREZZA - TRATTO MONTE-PINO

PROGETTO ESECUTIVO

REV.	DATA	DESCRIZIONE	REDATTO	VERIFICATO	APPROVATO
0	Maggio 2025	Emissione	G.M. Bianco	M.L. Madeddu	E. Balletto
1					
2					
3					

02 ELABORATI SPECIALISTICI

02.08 ESPROPRI
PLANIMETRIA CATASTALE

Tavola n°: ESP01

Scala: VARIE

Commessa: S221EP097.TOL

Sottocommessa: S221D25.TOL

RTI:

SERVIN Ing. Martina L. Madeddu

ING. EMILIO BALLETTO — (Mandataria)
ING. MARTINA L. MADEDDU — (Mandante)
DOTT. GEOL. STEFANO DEMONTIS — (Mandante)

RESPONSABILE DEL PROCEDIMENTO: GEOM. GIOVANNI ANTONIO POLO

RESPONSABILE DEL PROGETTO: DOTT. ING. EMILIO BALLETTO

DIRETTORE TECNICO: DOTT. ING. EMILIO BALLETTO

Comune di: Telti | ESI: prot.n. 0003354 del: 18-02-2026 - ART.14