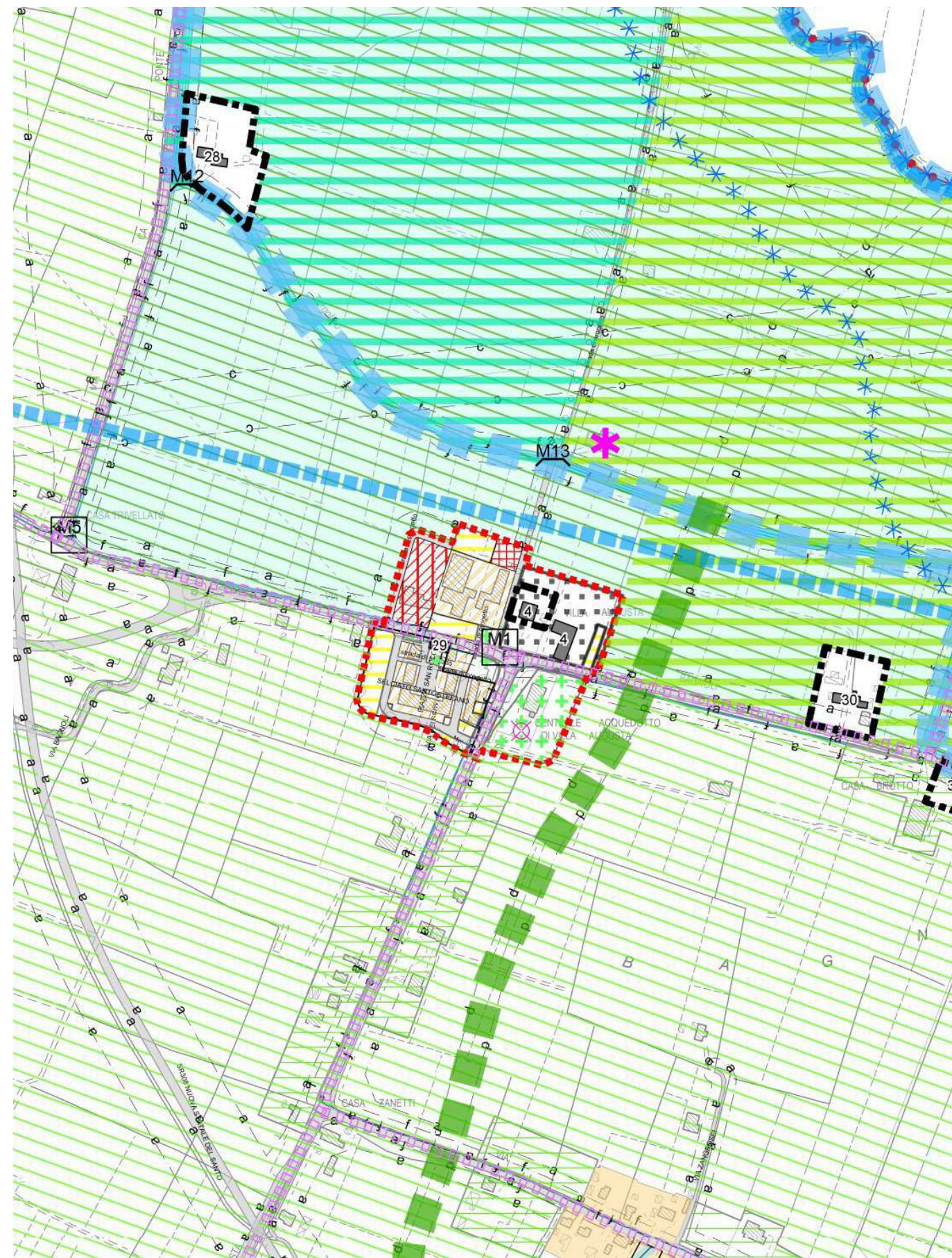


Intero Territorio Comunale – zona sud

ESTRATTO sc 1:5000

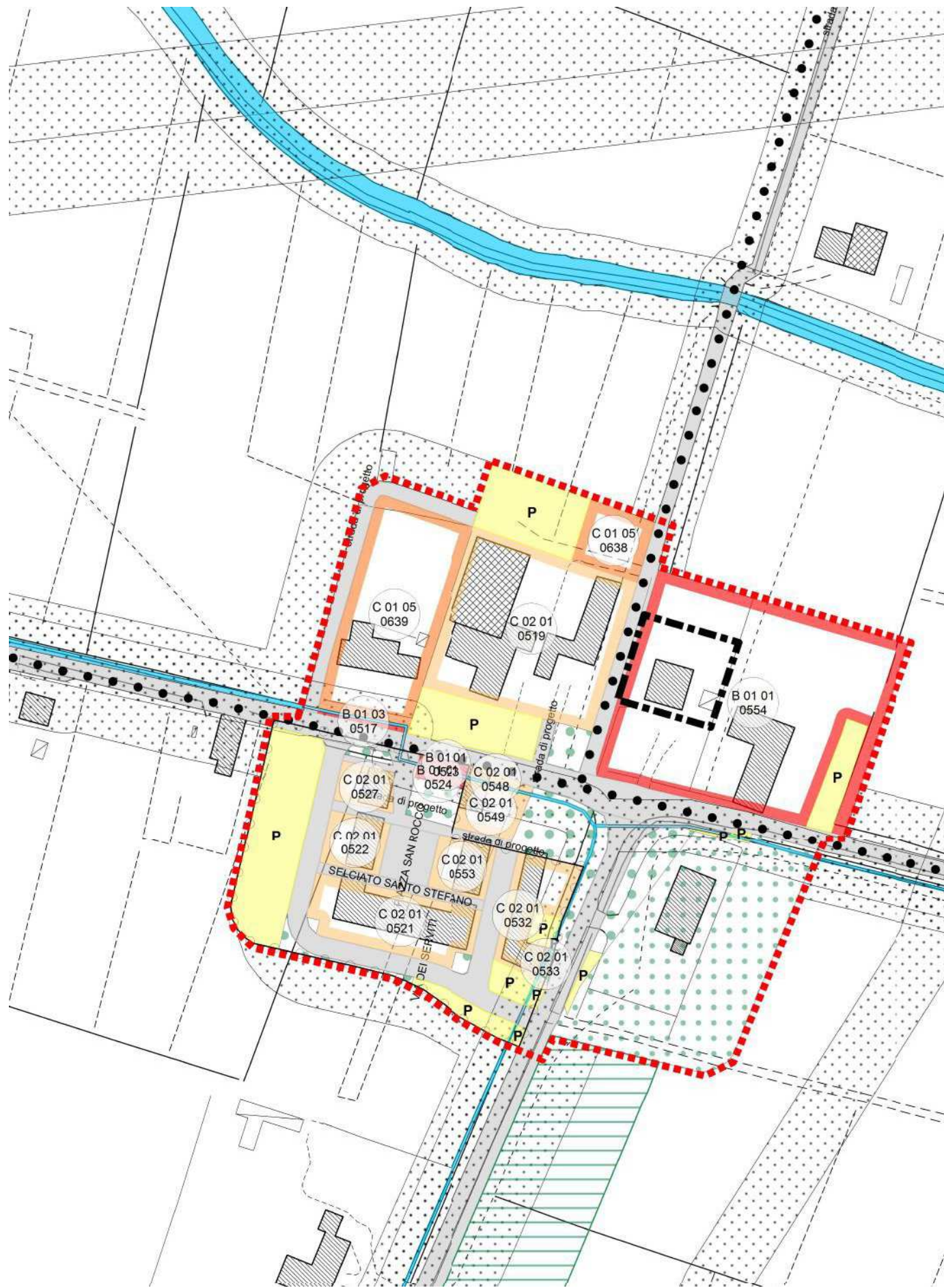
PI VIGENTE



Intero Territorio Comunale – zona sud

ESTRATTO sc 1:5000

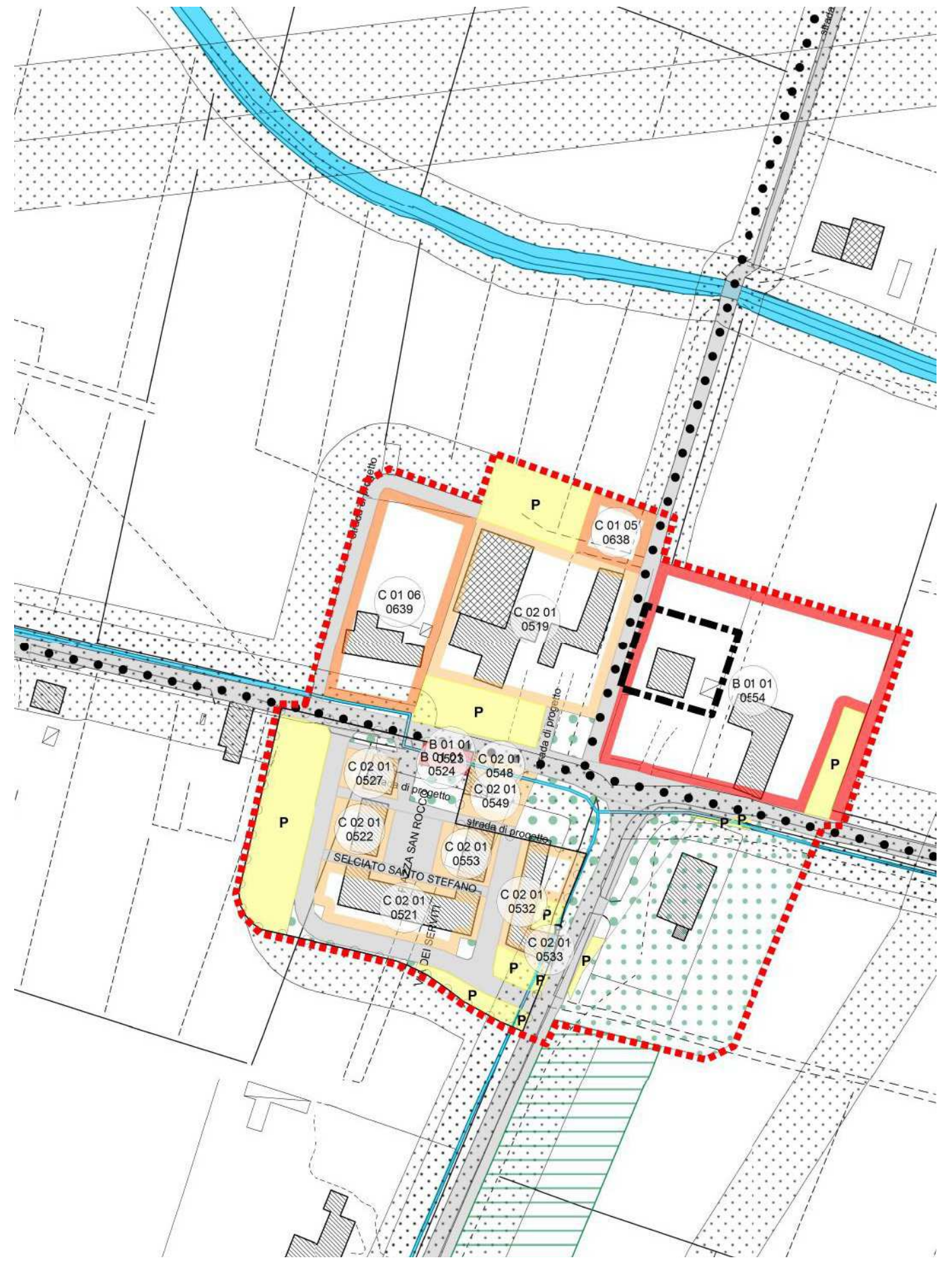
PI VARIANTE



ATO 4- Zona Bagnoli

PI VIGENTE

ESTRATTO sc 1:2000



ATO 4- Zona Bagnoli

PI VARIANTE

ESTRATTO sc 1:2000